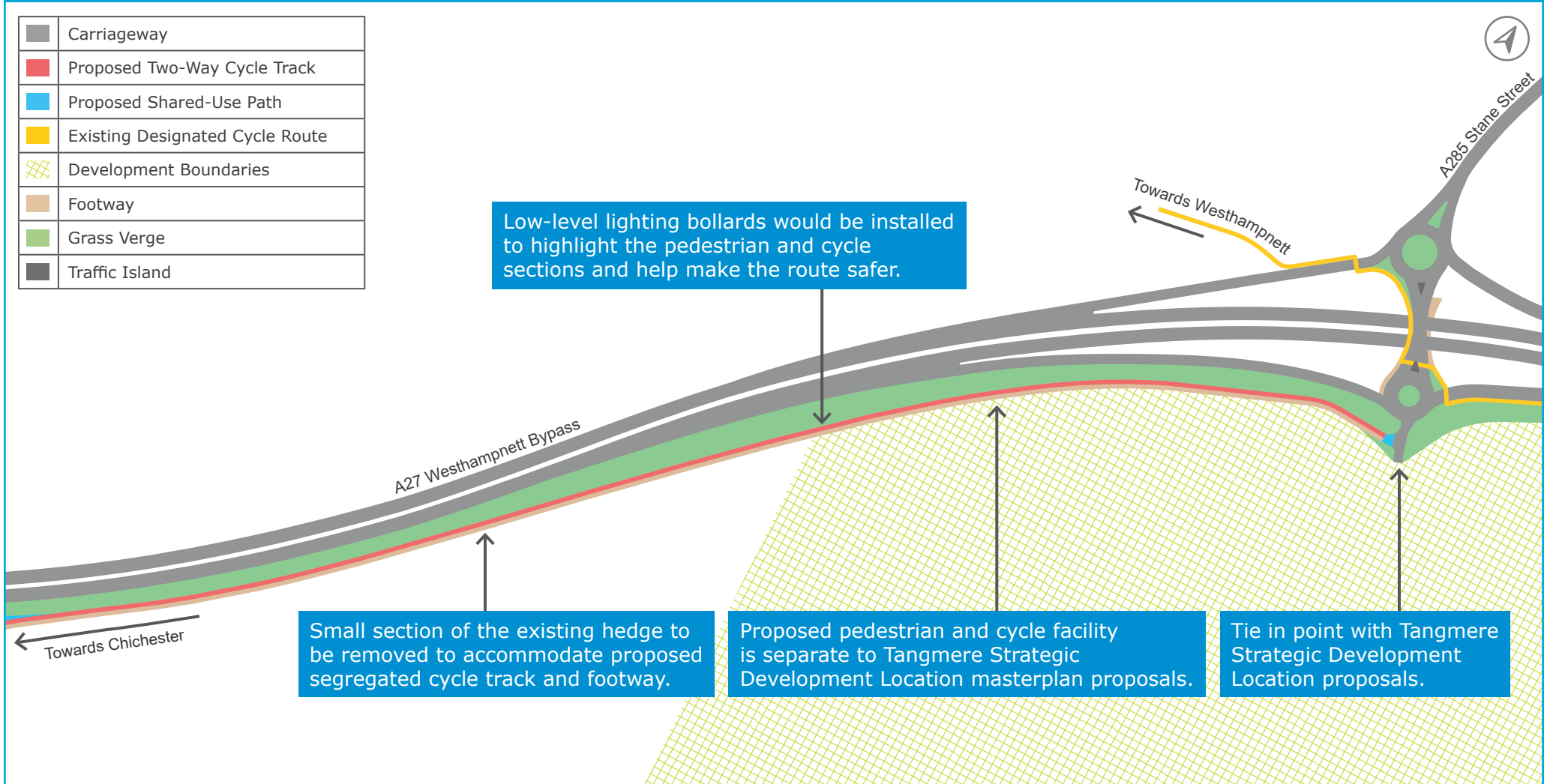














A285 Chichester to Tangmere Sustainable Transport Corridor

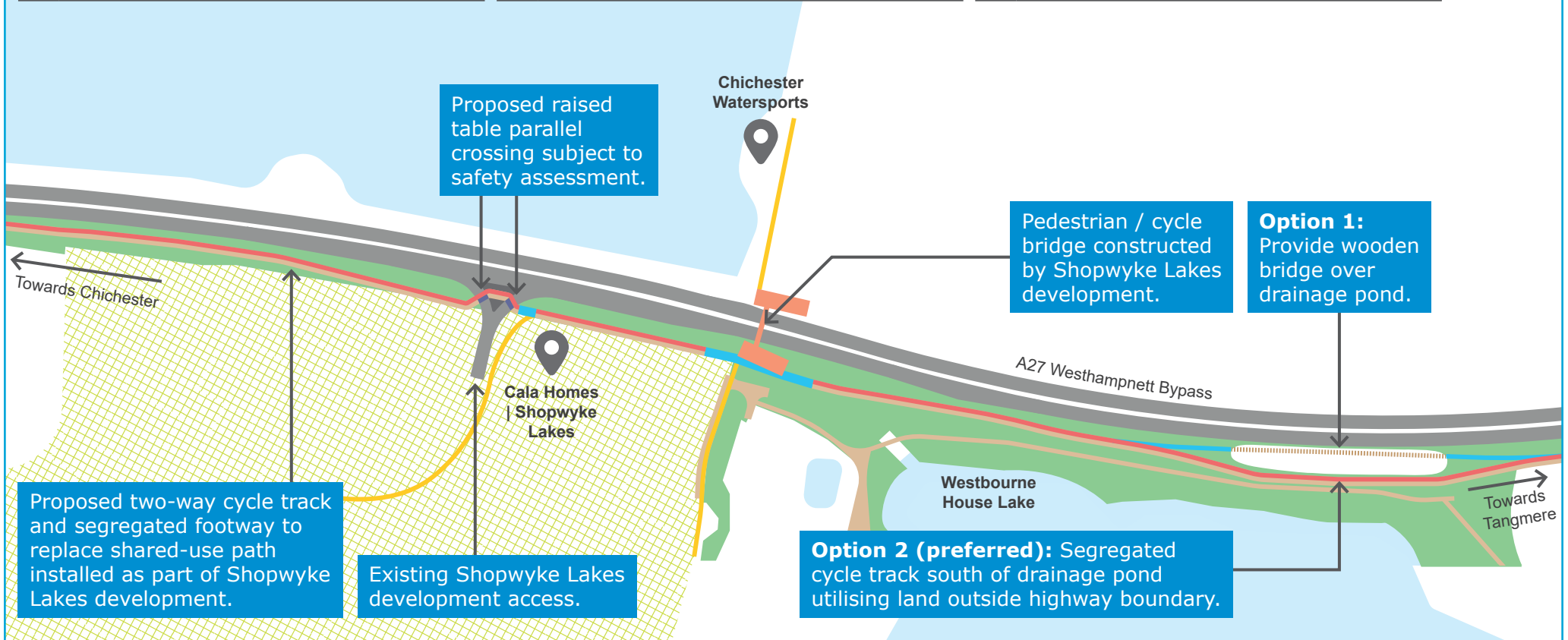
Map 1: A27 Westhampnett Bypass to A285 Junction



A285 Chichester to Tangmere Sustainable Transport Corridor

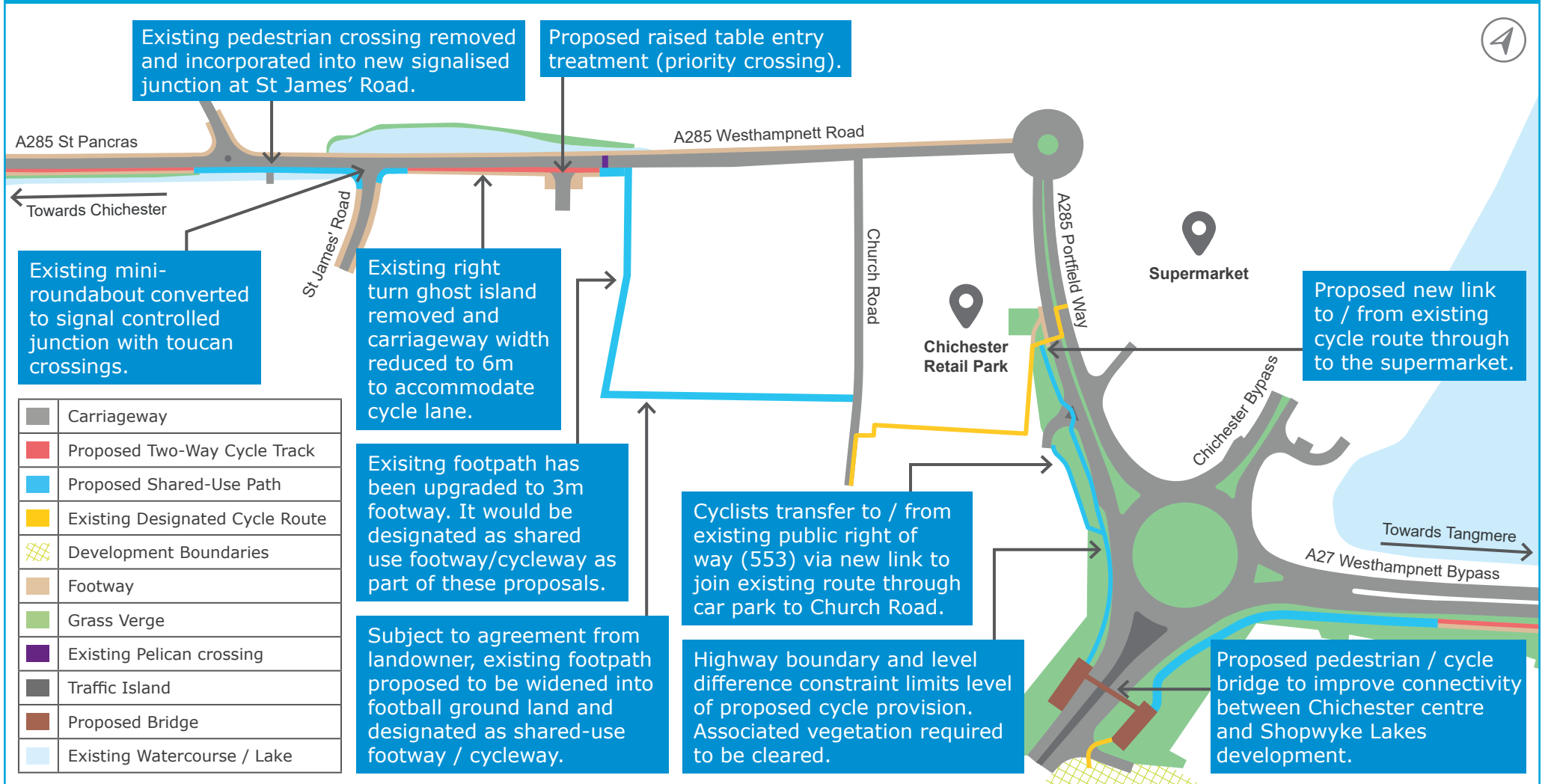
Map 2: A27 Westhampnett Bypass

	Carriageway		Development Boundaries		Proposed Wooden Pedestrian/Cycle Bridge
	Proposed Two-Way Cycle Track		Footway		Proposed Parallel Crossing
	Proposed Shared-Use Path		Grass Verge		Bridge (already constructed and recently opened)
	Existing Designated Cycle Route		Traffic Island		Existing Watercourse / Lake












A285 Chichester to Tangmere Sustainable Transport Corridor

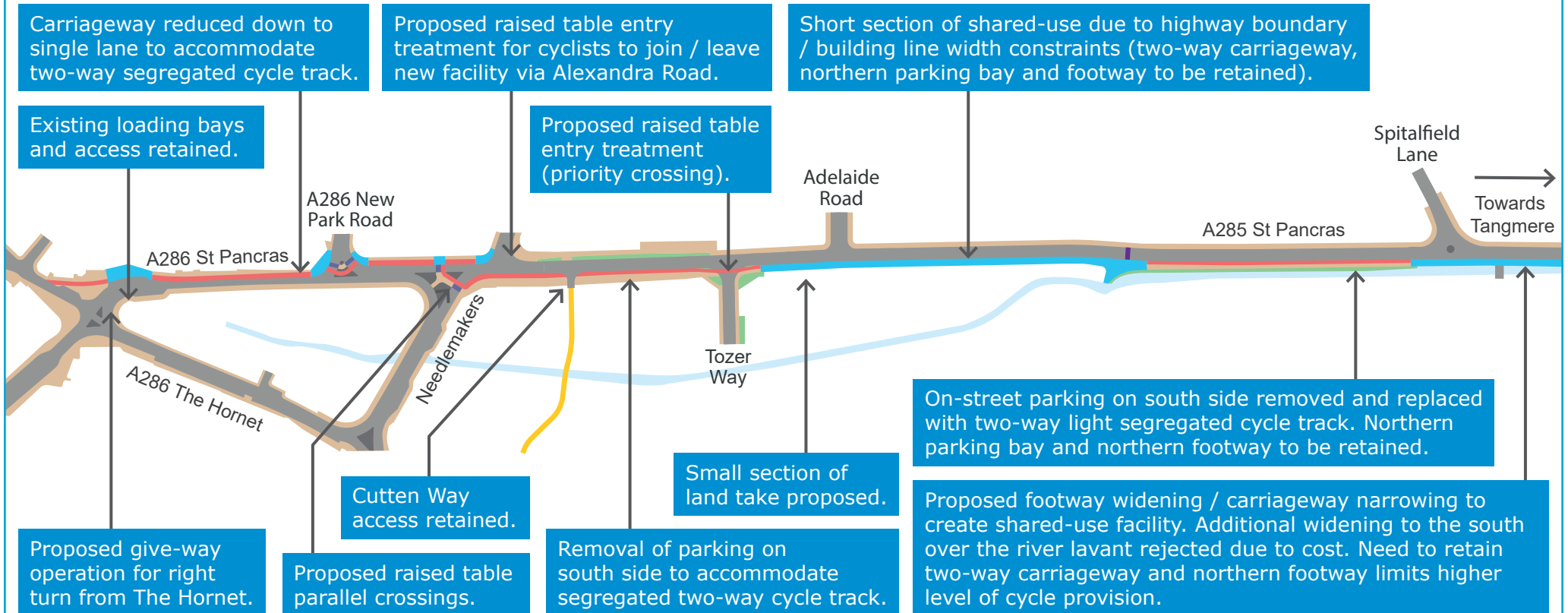
Map 3: A285 Westhampnett Road to Portfield Roundabout



A285 Chichester to Tangmere Sustainable Transport Corridor

Map 4: A286 The Hornet to Spitalfield Lane

	Carriageway		Existing Designated Cycle Route		Traffic Island
	Proposed Two-Way Cycle Track		Footway		Existing Pelican Crossing
	Proposed Shared-Use Path		Grass Verge		Existing Watercourse / Lake



A285 Chichester to Tangmere Sustainable Transport Corridor

Cycling and Walking Improvement Proposals

